

Key

- Order limits - the area within which the authorised development may be carried out
- Work No. 1 - OCGT Power Station
- Work No. 1 - Limits of Deviation - OCGT Power Station
- Work No. 2 - Access
- Work No. 2 - Limits of Deviation - Access
- Work No. 3 - Temporary Construction and Laydown
- Work No. 3 - Limits of Deviation - Temporary Construction and Laydown
- Work No. 4 - Gas Connection
- Work No. 4 - Limits of Deviation - Gas Connection
- Work No. 5 - Electrical Connection
- Work No. 5 - Limits of Deviation - Electrical Connection
- Work No. 6 - Utilities and Services Connections
- Work No. 6 - Limits of Deviation - Utilities and Services Connections

© Crown copyright and database rights 2018 Ordnance Survey 100019980. You are permitted to use this data solely to enable you to respond to, or interact with, the organisation that provided you with the data. You are not permitted to copy, sub-licence, distribute or sell any of this data to third parties in any form.

© Crown copyright material is reproduced with the permission of Land Registry under delegated authority from the Controller of HMSO.

This material was last updated in August 2018 and may not be copied distributed, sold or published without the formal permission of Land Registry. Only an official copy of a title plan or register obtained from the Land Registry may be used for legal or other official purposes.

May contain public sector information licensed under the Open Government Licence v3.0.



Client: **THE VPI IMMINGHAM OCGT PROJECT**

Project: **THE VPI IMMINGHAM OCGT PROJECT**

Drawing Title: **APPLICATION DOCUMENT REFERENCE NO. 4.3 WORK PLANS KEY PLAN**

Status: **DRAFT** Revision: **001**
Date: **28/03/2019**

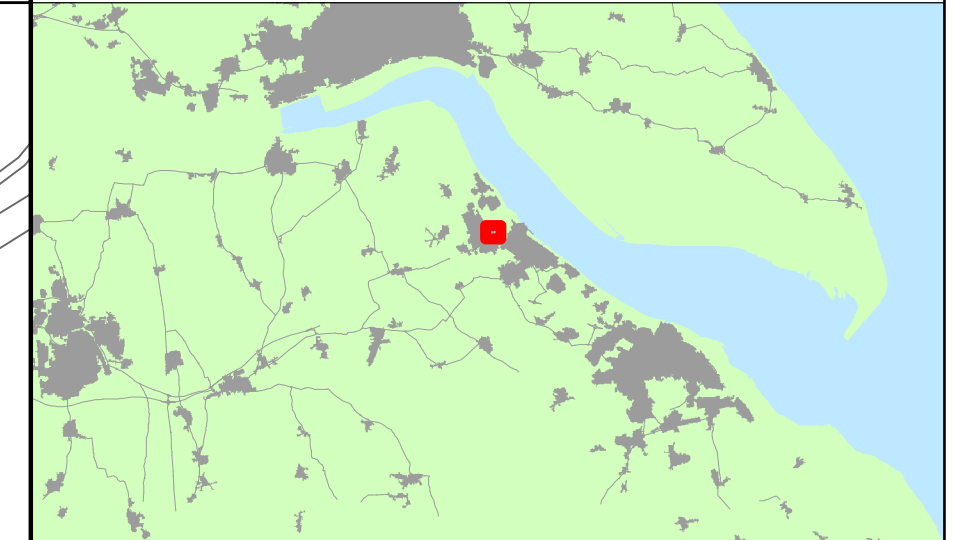
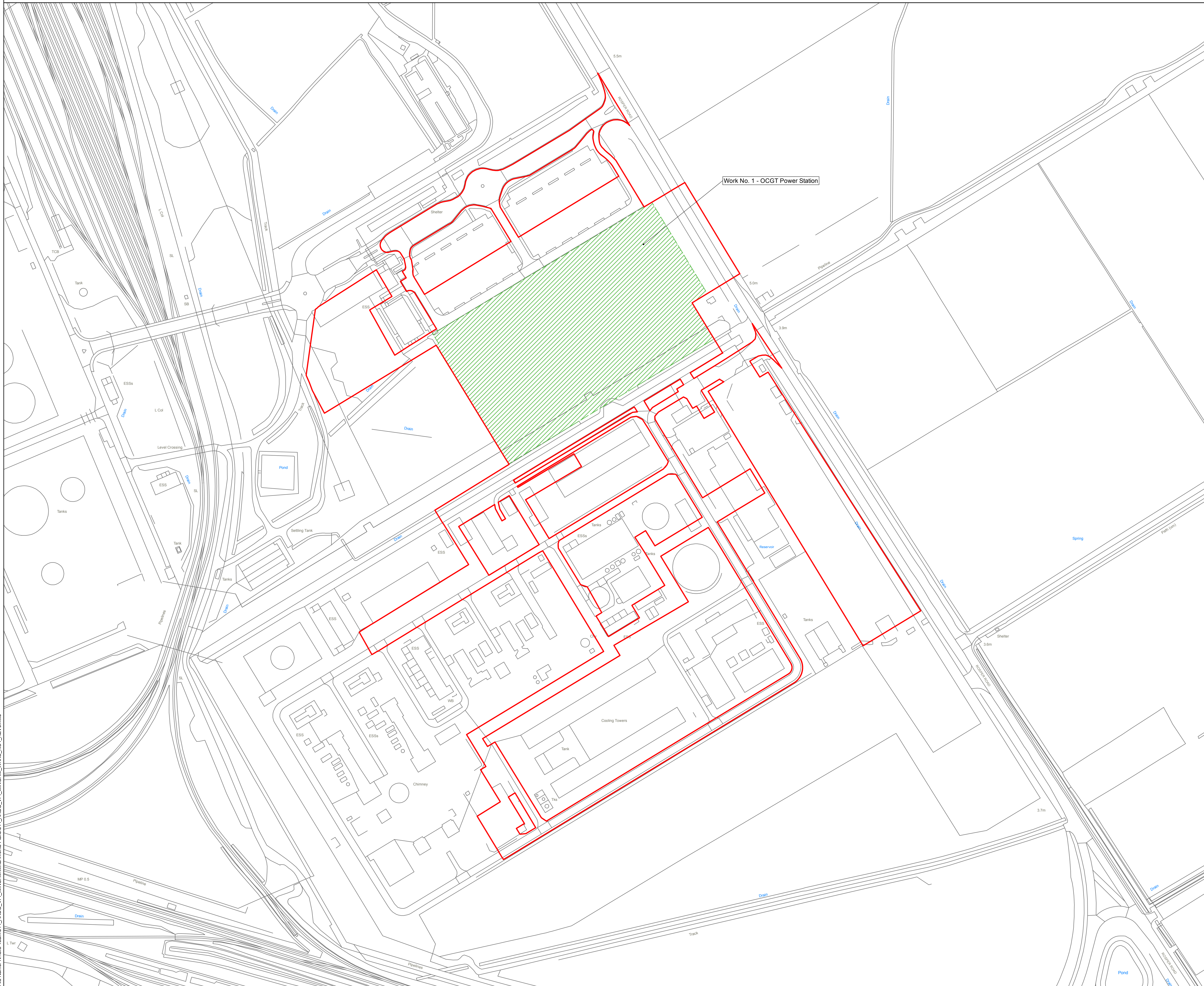
Scale: **1:1,500 @ A1** Spatial Reference System: **British National Grid**

Drawn By: **J.Simkute** Checked By: **L.Hartigan** Approved By: **L.Hartigan**

Drawing reference: **014_ARDG_VPI_IMMINGHAM_WRKS_KP_REV3**

This document is not to be used in whole or in part other than for the intended purpose and project for which it was prepared and provided.

Plot Date: 28 March 2019 13:29:42
File Name: N:\GIS Team\014_ARDG_VPI_IMMINGHAM_WRKS_KP_REV3.mxd



- Key**
- Order limits - the area within which the authorised development may be carried out
 - Work No. 1 - OCGT Power Station
 - Work No. 1 - Limits of Deviation - OCGT Power Station

© Crown copyright and database rights 2018 Ordnance Survey 100019980. You are permitted to use this data solely to enable you to respond to, or interact with, the the organisation that provided you with the data. You are not permitted to copy, sub-licence, distribute or sell any of this data to third parties in any form.

© Crown copyright material is reproduced with the permission of Land Registry under delegated authority from the Controller of HMSO.

This material was last updated in August 2018 and may not be copied distributed, sold or published without the formal permission of Land Registry. Only an official copy of a title plan or register obtained from the Land Registry may be used for legal or other official purposes.

May contain public sector information licensed under the Open Government Licence v3.0.



Client
 THE VPI IMMINGHAM OCGT PROJECT

Drawing Title
 APPLICATION DOCUMENT REFERENCE NO. 4.3
 WORK PLANS
 WORK NO. 1
 SHEET 1 OF 6

Status	DRAFT	Revision	001
Date	27/03/2019		

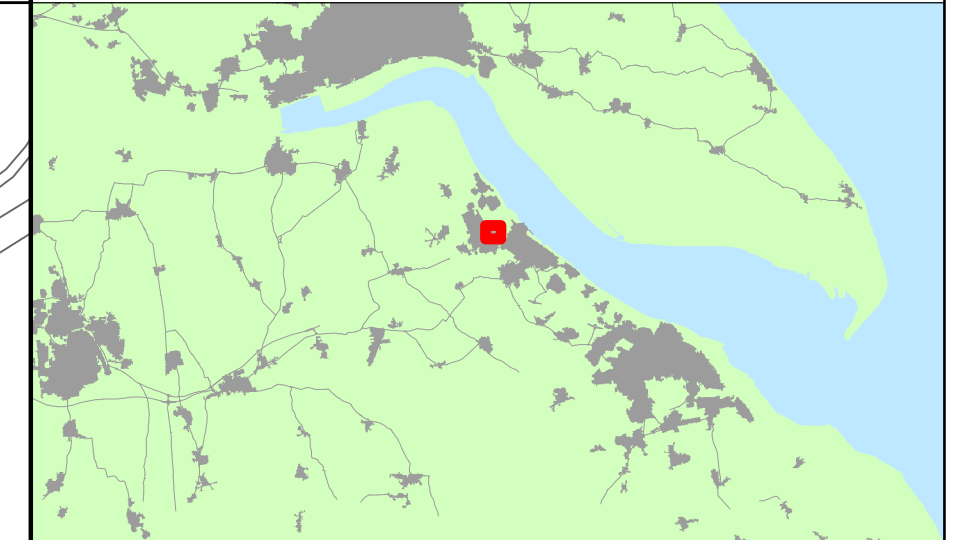
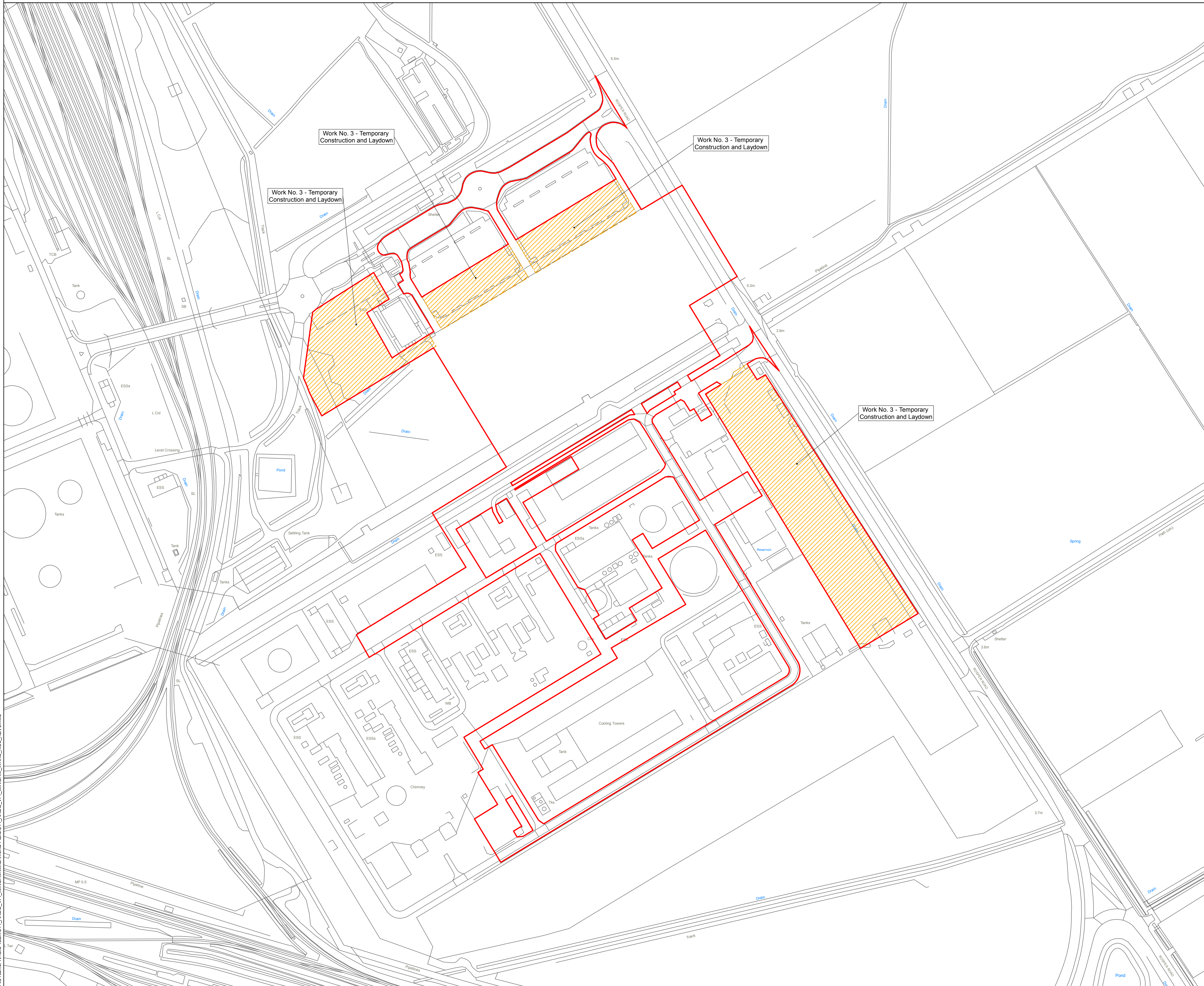
Scale	1:1,500 @ A1	Spatial Reference System	British National Grid
-------	--------------	--------------------------	-----------------------

Drawn By	Checked By	Approved By
J.Simkute	L.Hartigan	L.Hartigan

Drawing reference
 014_ARDG_VPI_IMMINGHAM_Works_NO1_REV3

This document is not to be used in whole or in part other than for the intended purpose and project for which it was prepared and provided.

Plot Date: 27 March 2019 10:24:33
 File Name: N:\GIS Team\014_ARDG_VPI_IMMINGHAM\Works Plans\014_ARDG_VPI_IMMINGHAM_Works_NO1_REV3.mxd



- Key**
- Order limits - the area within which the authorised development may be carried out
 - Work No. 3 - Temporary Construction and Laydown
 - Work No. 3 - Limits of Deviation - Temporary Construction and Laydown

© Crown copyright and database rights 2018 Ordnance Survey 100019980. You are permitted to use this data solely to enable you to respond to, or interact with, the organisation that provided you with the data. You are not permitted to copy, sub-licence, distribute or sell any of this data to third parties in any form.

© Crown copyright material is reproduced with the permission of Land Registry under delegated authority from the Controller of HMSO.

This material was last updated in August 2018 and may not be copied distributed, sold or published without the formal permission of Land Registry. Only an official copy of a title plan or register obtained from the Land Registry may be used for legal or other official purposes.

May contain public sector information licensed under the Open Government Licence v3.0.



Client
 Project
THE VPI IMMINGHAM OCGT PROJECT

Drawing Title
**APPLICATION DOCUMENT REFERENCE NO. 4.3
 WORK PLANS
 WORK NO. 3
 SHEET 3 OF 6**

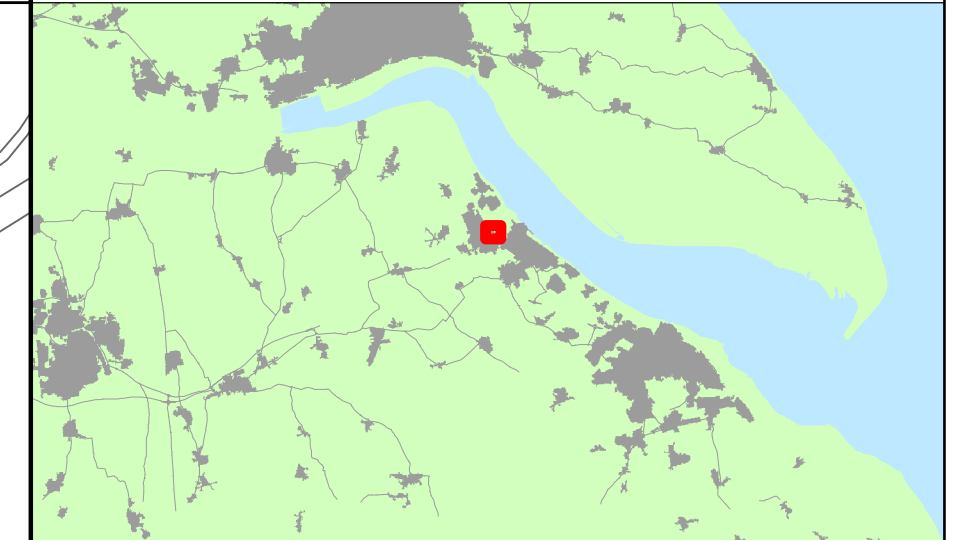
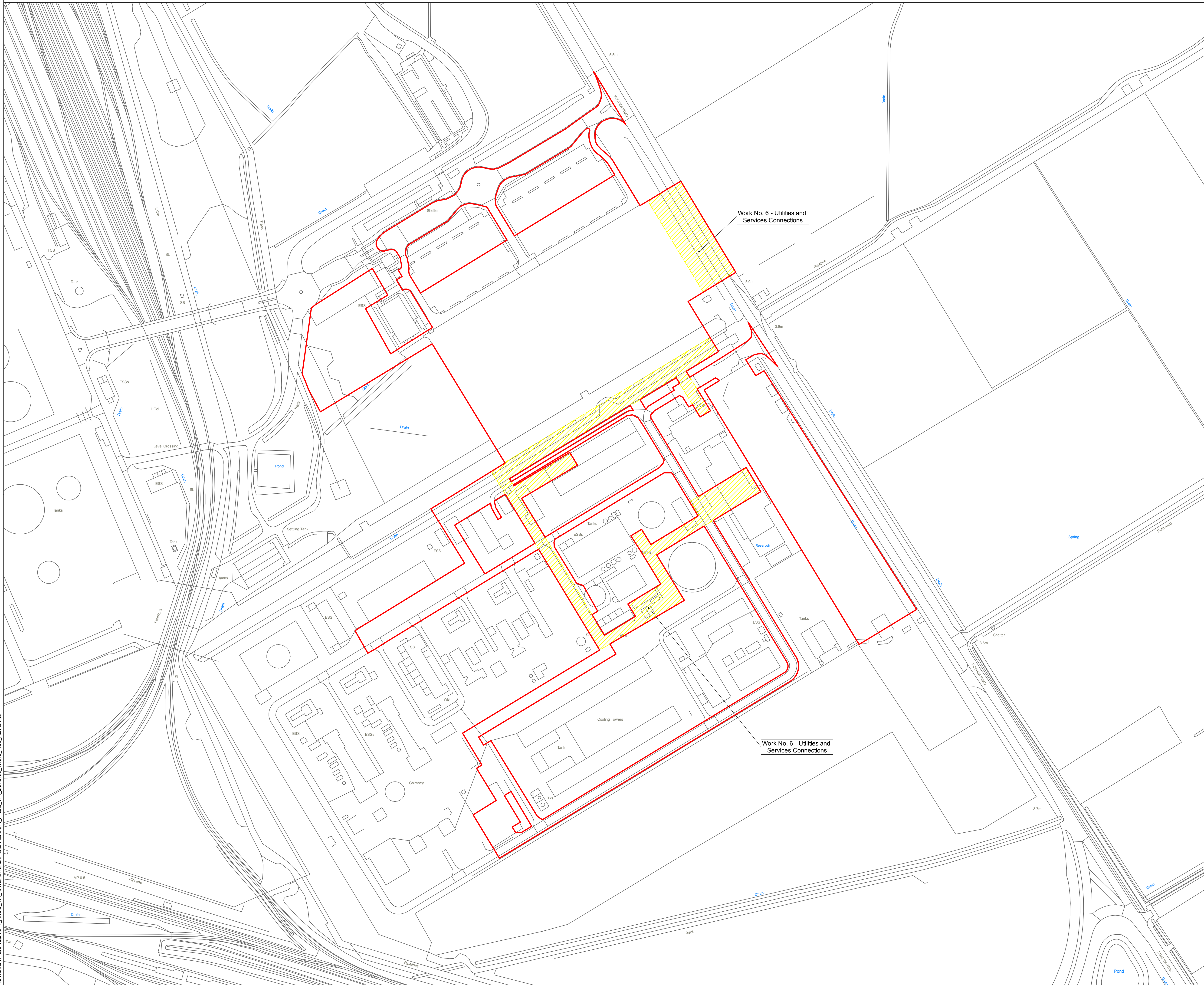
Status	DRAFT	Revision	001
Scale	1:1,500 @ A1	Date	27/03/2019
Spatial Reference System	British National Grid		

Drawn By	Checked By	Approved By
J.Simkute	L.Hartigan	L.Hartigan

Drawing reference
 014_ARDG_VPI_IMMINGHAM_Works_NO3_REV3

This document is not to be used in whole or in part other than for the intended purpose and project for which it was prepared and provided.

Plot Date: 27 March 2019 10:42:00
 File Name: N:\GIS\Team\014_ARDG_VPI_IMMINGHAM\Works Plans\014_ARDG_VPI_IMMINGHAM_Works_NO3_REV3.mxd



- Key**
- Order limits - the area within which the authorised development may be carried out
 - Work No. 6 - Utilities and Services Connections
 - Work No. 6 - Limits of Deviation - Utilities and Services Connections

© Crown copyright and database rights 2018 Ordnance Survey 100019980. You are permitted to use this data solely to enable you to respond to, or interact with, the the organisation that provided you with the data. You are not permitted to copy, sub-licence, distribute or sell any of this data to third parties in any form.

© Crown copyright material is reproduced with the permission of Land Registry under delegated authority from the Controller of HMSO.

This material was last updated in August 2018 and may not be copied distributed, sold or published without the formal permission of Land Registry. Only an official copy of a title plan or register obtained from the Land Registry may be used for legal or other official purposes.

May contain public sector information licensed under the Open Government Licence v3.0.



Client
 Project
THE VPI IMMINGHAM OCGT PROJECT

Drawing Title
**APPLICATION DOCUMENT REFERENCE NO. 4.3
 WORK PLANS
 WORK NO. 6
 SHEET 6 OF 6**

Status	DRAFT	Revision	001
Date	27/03/2019		

Scale	1:1,500 @ A1	Spatial Reference System	British National Grid
-------	--------------	--------------------------	-----------------------

Drawn By	Checked By	Approved By
J.Simkute	L.Hartigan	L.Hartigan

Drawing reference
 014_ARDG_VPI_IMMINGHAM_Works_NO6_REV3

This document is not to be used in whole or in part other than for the intended purpose and project for which it was prepared and provided.

Plot Date: 27 March 2019 10:50:06
 File Name: N:\GIS Team\014_ARDG_VPI_IMMINGHAM\Works Plans\014_ARDG_VPI_IMMINGHAM_Works_NO6_REV3.mxd